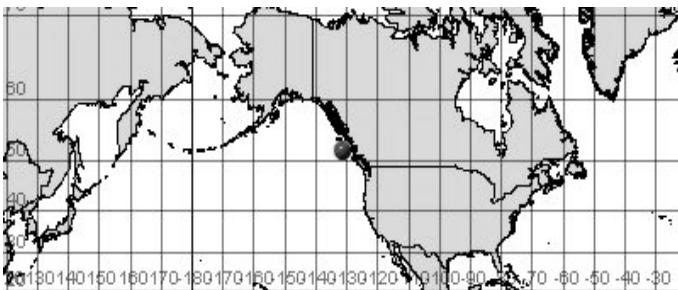
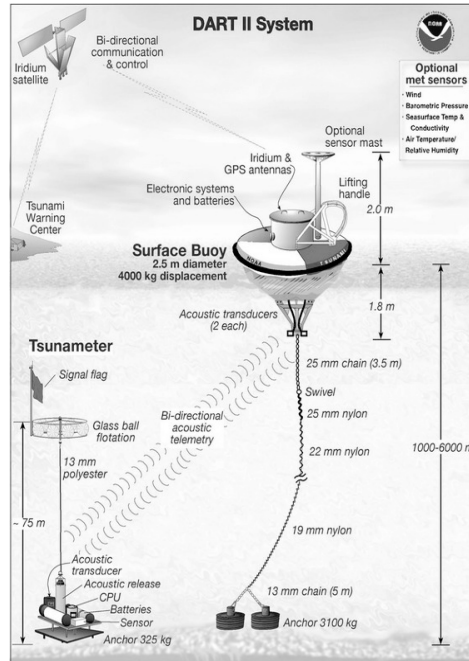
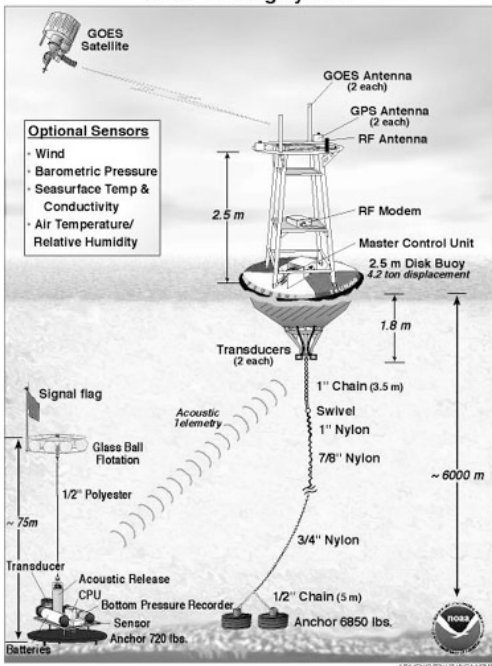


Faster than a Speeding Tsunami: The DART Buooy System



DART Mooring System



2008/01/09 14:40:02 (UTC)
 Preliminary Magnitude: 6.3
 Latitude: 51.755 Longitude: -131.073
 Location: 110 miles/177 Km SE
 of Sandspit, British Columbia
[652000 1](#)

Example of WCATWC Alerts